



REGIONE PUGLIA
PIANO URBANISTICO TERRITORIALE TEMATICO PER IL PAESAGGIO ED I BENI AMBIENTALI

PUGLIA

PROVINCIA DI LECCE

**Boschi - Macchia - Biotopi
Parchi**

SERIE N. 4

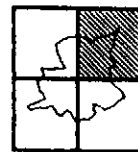
ATLANTI DELLA DOCUMENTAZIONE CARTOGRAFICA

scala 1:25.000








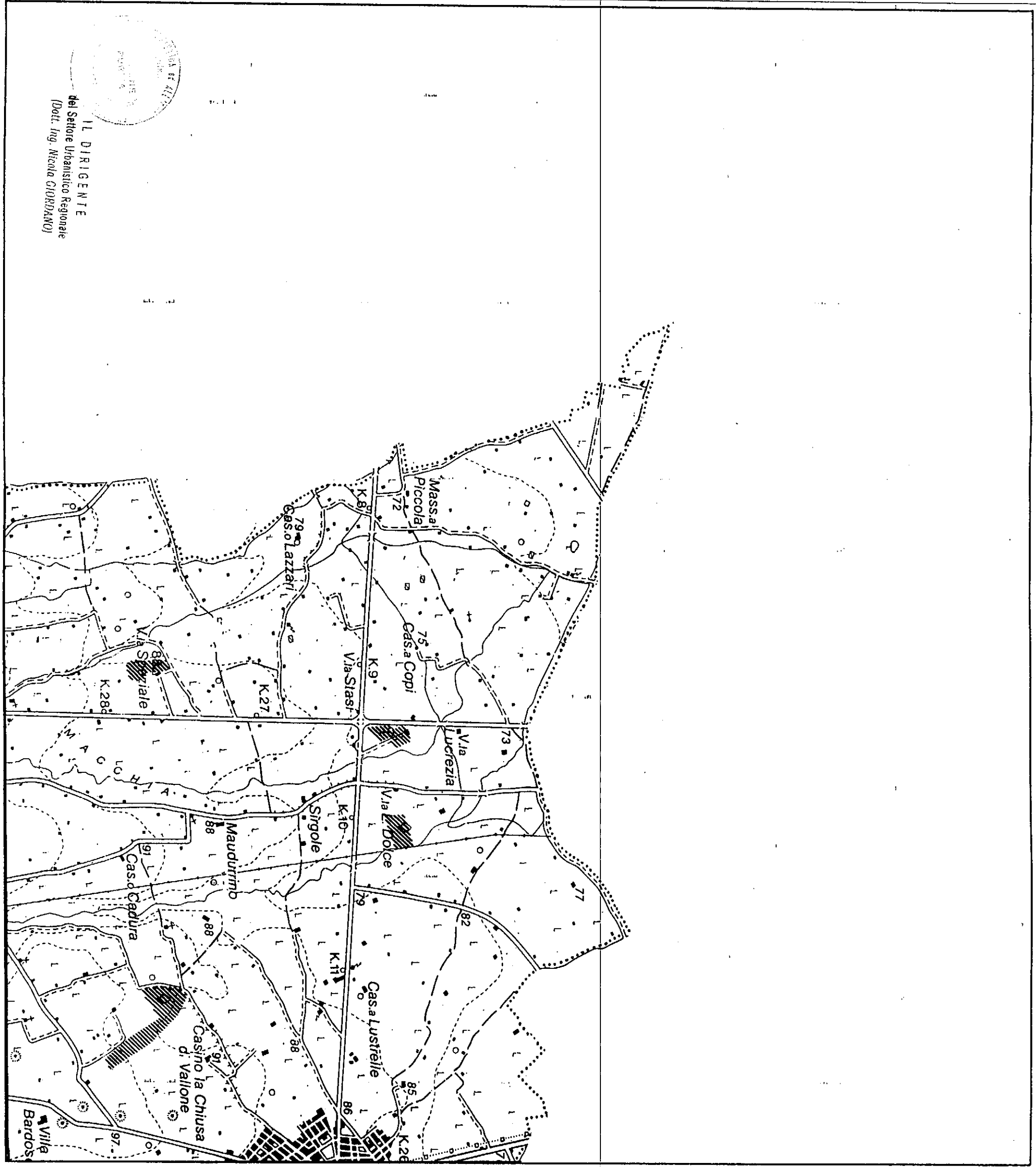
IL DIRIGENTE
del Settore Urbanistico Regionale
(Dott. Ing. Nicola GIORDANO)

dicembre 1993



BENI NATURALISTICI






	BOSCHI	(a)
	MACCHIE	(b)
	PARCHI	(c)
	BIOTOPO E/O SITO D'INTERESSE NATURALISTICO	(d)
	AREE CONNESSE CON	(a) (b) (c) (d)



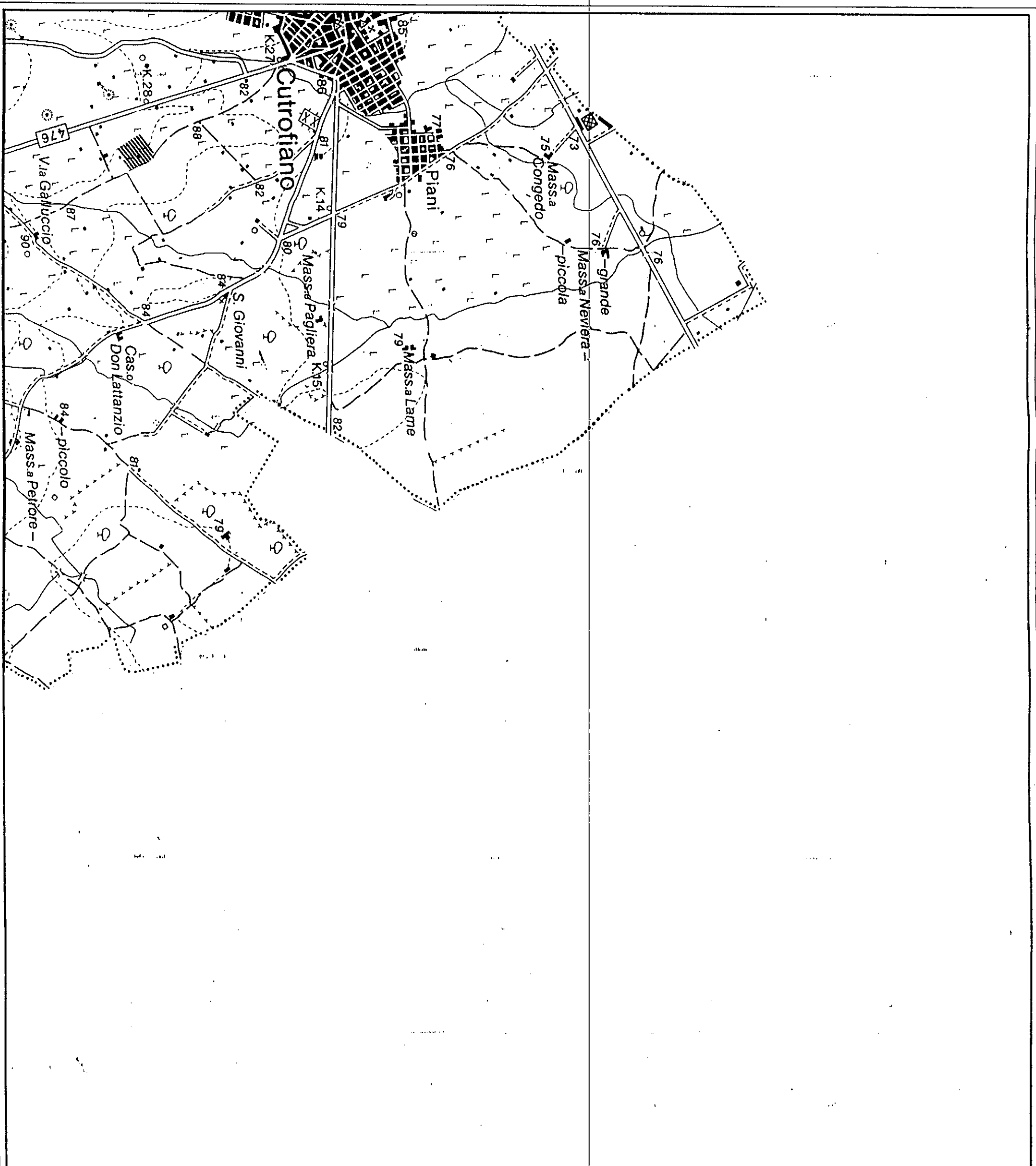
IL DIRIGENTE
 del Settore Urbanistico Regionale
 (Dott. Ing. Nicola GIORDANO)



BENI NATURALISTICI

	BOSCHI	(a)
	MACCHIE	(b)
	PARCHI	(c)
	BIOTOPO E/O SITO D'INTERESSE NATURALISTICO	(d)
	AREE CONNESSE CON	(a) (b) (c) (d)

IL DIRIGENTE
 del Settore Urbanistico Regionale
 (Dott. Ing. Nicola GIORDANO)





BENI NATURALISTICI



BOSCHI

(a)




MACCHIE

(b)




PARCHI

(c)



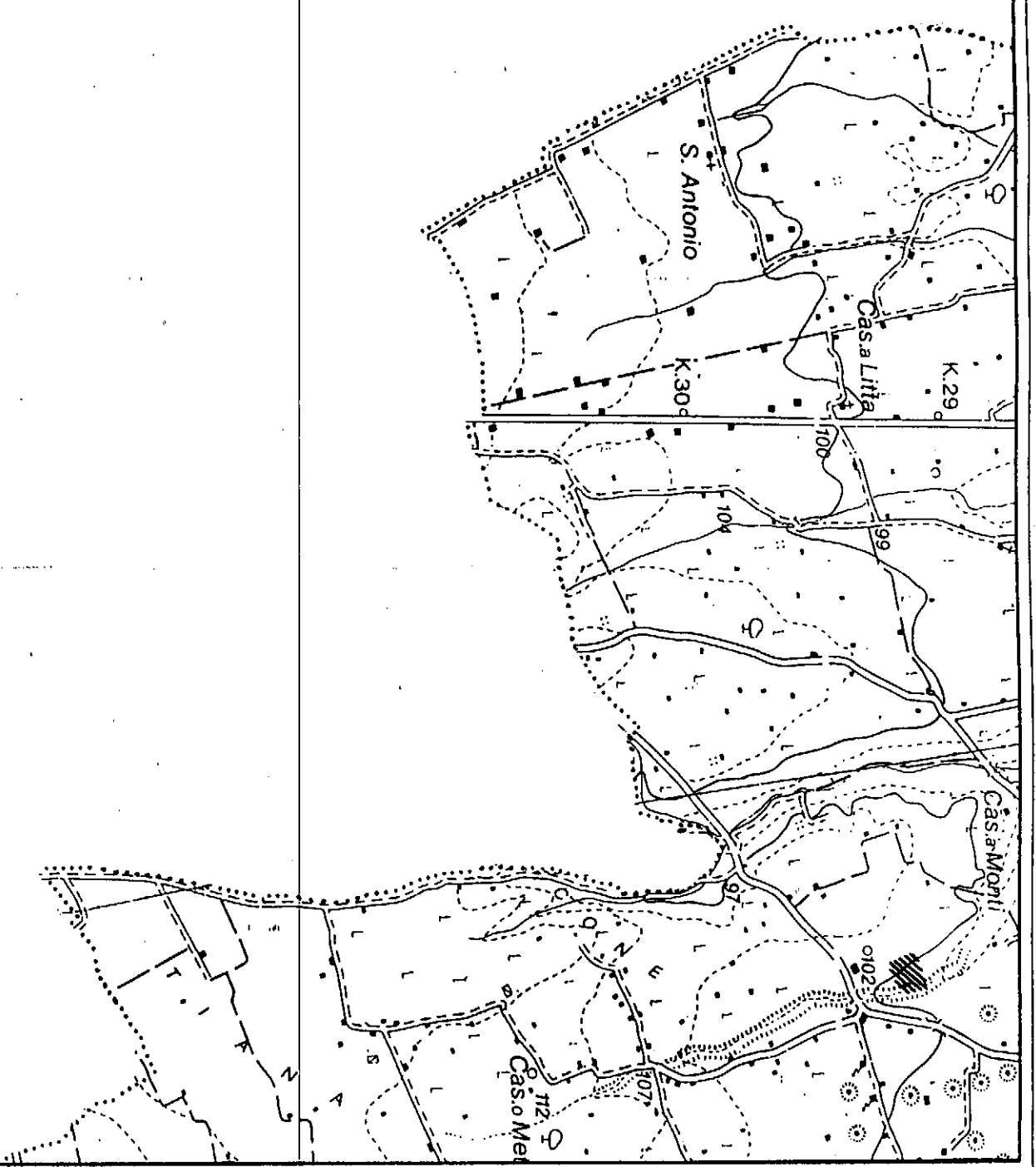
BIOTOPPO E/O SITO D'INTERESSE NATURALISTICO

(d)



AREE CONNESSE CON
 (a) (b) (c) (d)

IL DIRIGENTE
 del Settore Urbanistico Regionale
 (Dott. Ing. Nicola GIORDANO)






BENI NATURALISTICI




BOSCHI (a)




MACCHIE (b)



PARCHI (c)



BIOTOPO E/O SITO D'INTERESSE NATURALISTICO (d)



AREE CONNESSE CON (a) (b) (c) (d)

IL DIRIGENTE
del Settore Urbanistico Regionale
(Dott. Ing. Nicola GIORDANO)

